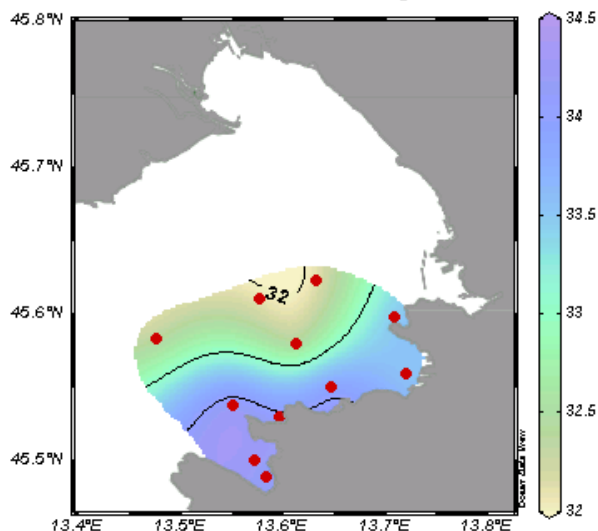
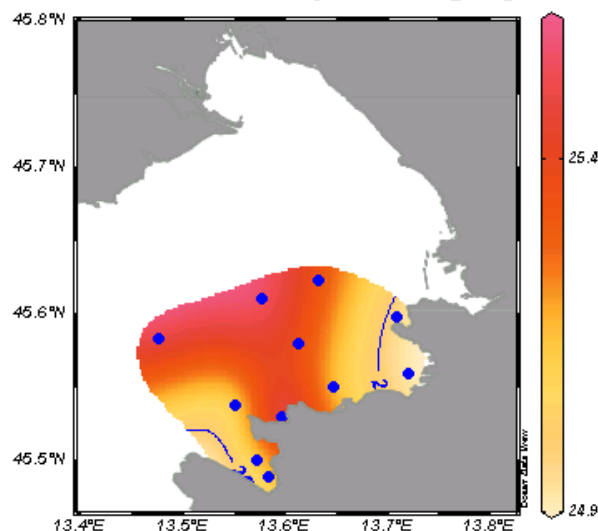


Horizontal and vertical distribution of Salinity, Temperature and Oxygen in the SE part of the Gulf of Trieste (Northern Adriatic)

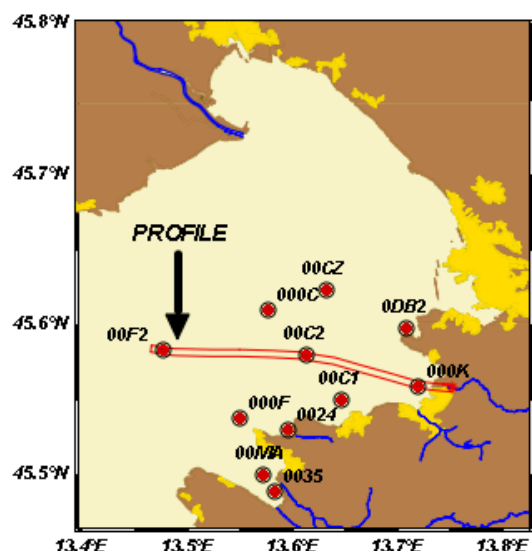
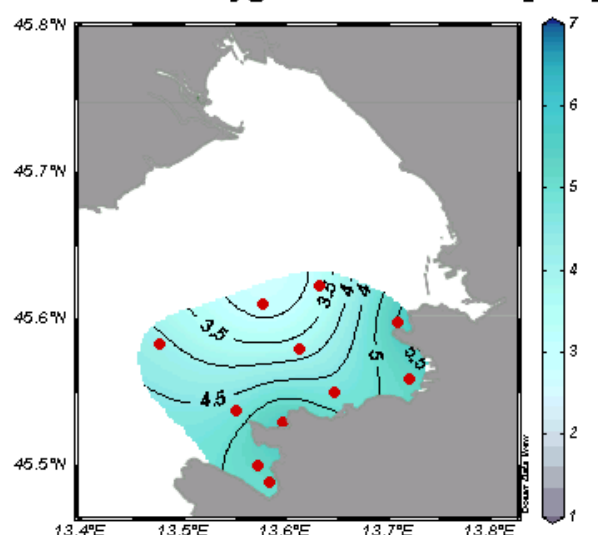
Surface Salinity



Surface Temperature [°C]

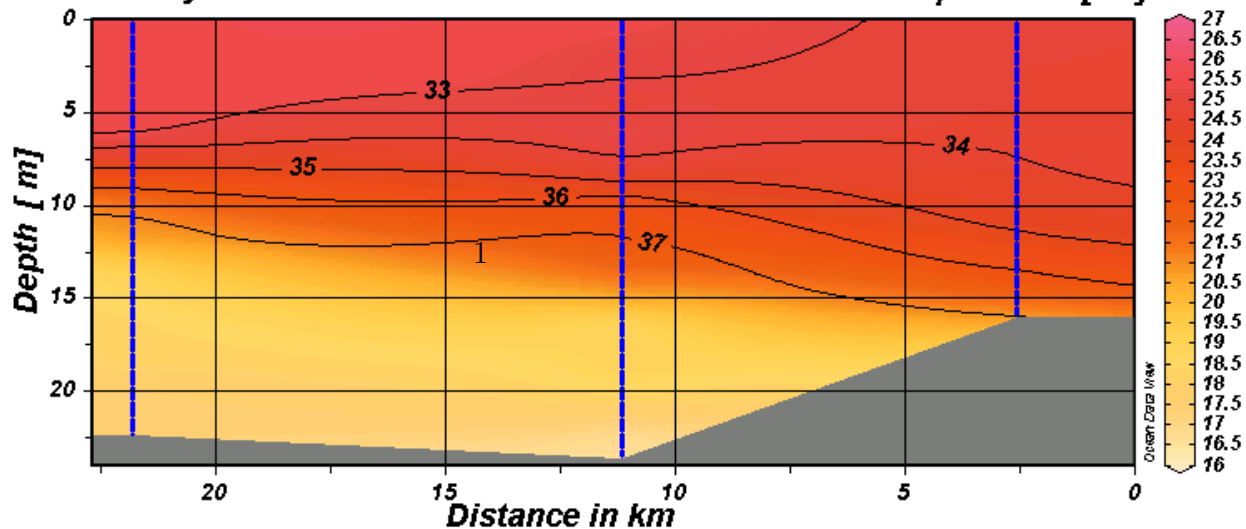


Dissolved Oxygen at the bottom [ml/l]



Salinity - isolines

Temperature [°C]



Data Source: MBS (NIB) and ARSO

Graphics made with ODV

(Schlitzer, R., Ocean Data View, <http://odv.awi.de>, 2010)